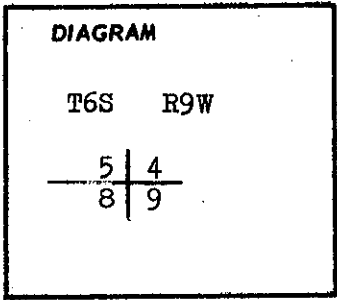


CERTIFIED RECORD OF LAND CORNER MONUMENTS

History of original corner establishment:

Corner set by Morris Wygant in 1908. He set a post and scribed 3 hemlocks and a vine maple for BTs.
L. Whitmore found corner in 1970 and set a 1"x36" iron pipe.



Description of corner evidence found:

Found a 1"x36" iron pipe (L. Whitmore 6/10/70) and a rusted $\frac{3}{4}$ " pipe from which

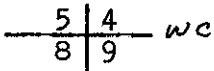
A rotted hemlock stump brs. N86W 30.4 feet old tag attached marks rotted off.

A 30" rotted hemlock stump brs. N51°30'E 42.9 ft. scribing visible (orig)

Description of monument and accessories established to perpetuate the original location of this corner

Set 2"x30" iron pipe with brass cap marked

T6S R9W



1970
920

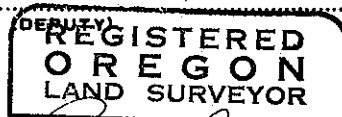
True corner falls in old logs and large boulders, so I set brass cap as witness to true corner. Brass cap is north 5.0 feet from true corner. Left Whitmore pipe in place to mark true corner.

from which

- An 8" fir brs. N83E 39.0 ft - slope scribed T6S R9W S4 BT
- A 9" fir brs. S31E 14.5 ft - scribed T6S R9W S9 BT
- A 12" fir brs. S16 $\frac{1}{2}$ W 8.6 ft - scribed T6S R9W S8 BT
- An 11" fir brs. N66 $\frac{1}{2}$ W 26.0 ft - scribed T6S R9W S5 BT

Set steel fence post 3 feet south of brass cap with attention sign attached facing west. Painted BTs and placed BT signs.

Office of CLATSOP SURVEYOR County of TILLAMOOK
 State of OREGON, I hereby certify that the within instrument was filed in this office
 for record on the 24 day of SEPTEMBER, 1970 at 11 o'clock am, (signed)
Richard L. Bryant
 (COUNTY OFFICIAL)



Richard L. Bryant
 JULY 17, 1970
 RICHARD L. BRYANT
 920